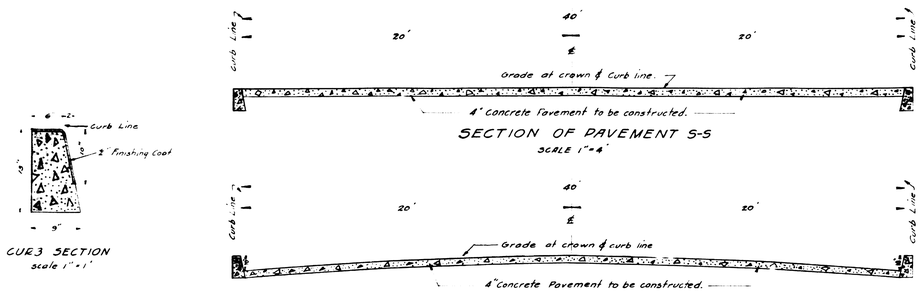

SECTION OF PAVEMENT S-S
SCALE 1"=4'

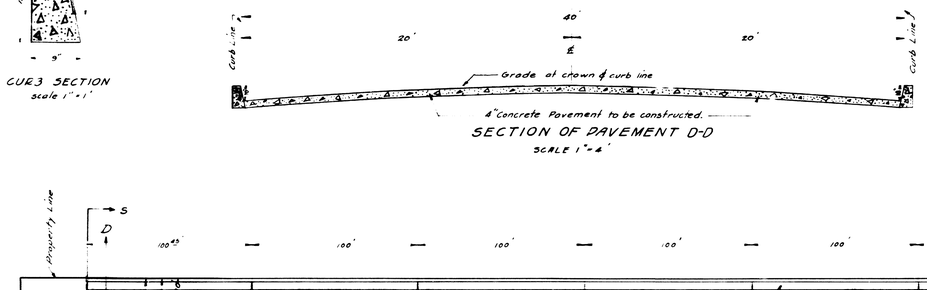

SECTION OF PAVEMENT D-D
SCALE 1"=4'

CURB SECTION
scale 1"=1'

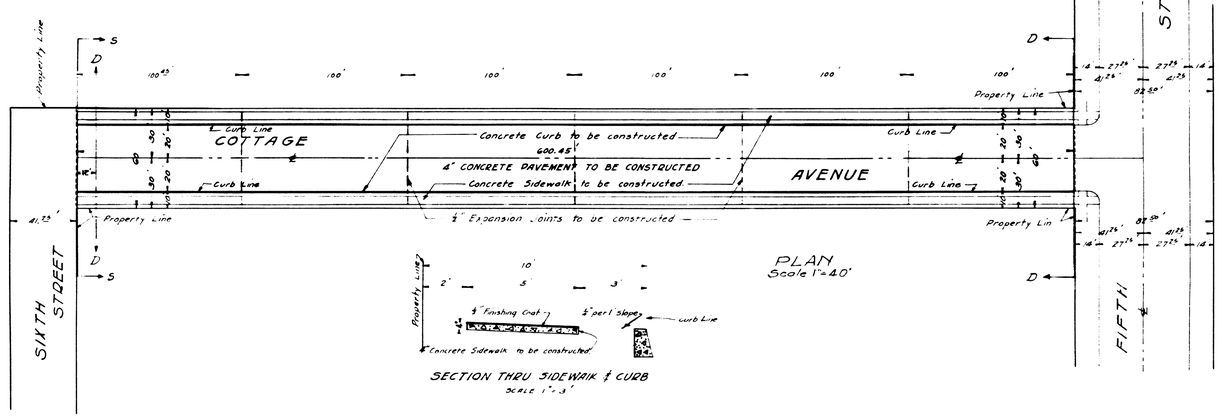

SECTION THRU SIDEWALK & CURB
SCALE 1"=3'

PART No. 1
SHEET No. 2
PLAN No. 909

FOR THE IMPROVEMENT OF COTTAGE AVENUE

FROM FIFTH STREET TO SIXTH STREET

CITY OF SAN BERNARDINO, CALIF.

October 1926

C. E. Johnson
City Engineer.

—NOTE—
FOR LEGEND SEE SHEET No. 1

Grade established Nov. 8, 1926 Ord. No. 1350

TITLE TO STREET

City's title to Cottage Ave. is by dedication of the Fifth Street Place Subdivision as recorded in book 29 page 49 records of San Bernardino County, Calif.

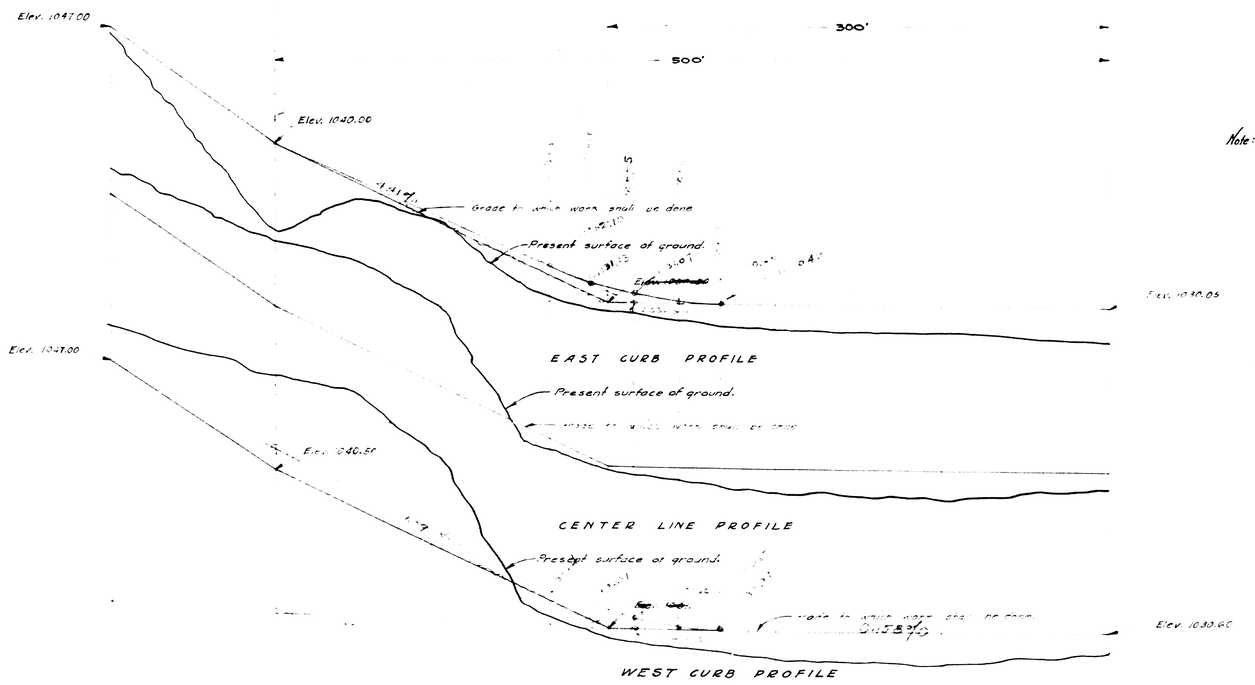

Note: All elevations shown in red figures are in feet and are above a plane which is 1045.28' below the City Bench Mark as established by Ord. No. 383 City of San Bernardino, Calif.

PROFILE LEGEND

Black lines show the present surface of ground.
Red lines show grade to which work shall be done.
Scales - Horizontal 1"=40 Vertical 1"=4